


# FRANKLIN COUNTY



www.franklinmo.org

## FRANKLIN COUNTY - MISSOURI



Franklin County's history began in 1818, when it was separated from St. Louis County. No less historic is its namesake, Benjamin Franklin.

Approximately 931 square miles in area, it is blessed with picturesque rolling hills, several wineries, historic highways, German influences, Civil War history, many streams and the Missouri River establishing its northern border.

If you love Mother Nature, you will enjoy Franklin County! Our outdoor attractions include Meramec Caverns, Shaw Nature Reserve, Purina Farms Animal Center, two state parks, and many river accesses for fishing or floating.

Multiple museums, art galleries, antique stores, and fine dining can easily fill your days and if you just can't go another minute without a shopping spree, Franklin County will not disappoint.

We welcome you to look over this map and also stop by our visitor centers for even more details of what Franklin County has to offer.

We welcome you and your family. ENJOY!



### MUSEUMS

(See museum locations on city maps other side)

- New Haven** 1 **John Colter Museum/Visitor Center** - Main and Miller St.
- 2 **Old New Haven School and Springgate Museum** - 810 Maupin
- Pacific** 3 **Meramec Valley Historical Museum** - 115 E. Osage · 636-257-5652
- St. Clair** 4 **St. Clair Historical Museum** - 280 Hibbard St. · 573-629-3199
- Union** 5 **Veterans Hall of Honor** - Main and Church · Historic County Courthouse
- 6 **Franklin County Historical Society** - 15 North Oak
- Washington** 7 **Washington Historical Society & Four Rivers Genealogical Society** 4th and Market Sts. · 636-239-0280
- 8 **Washington Depot and Train Museum** - 301 West Front · 636-239-7575
- 9 **Missouri Photojournalism Hall of Fame** - 8 West Second St · 636-239-7575
- 10 **Missouri Meerschaum Museum** - 400 West Front · 636-239-2109
- Sullivan** 11 **Harney Mansion** 332 S. Mansion St. · 573-468-6847

### PARKS

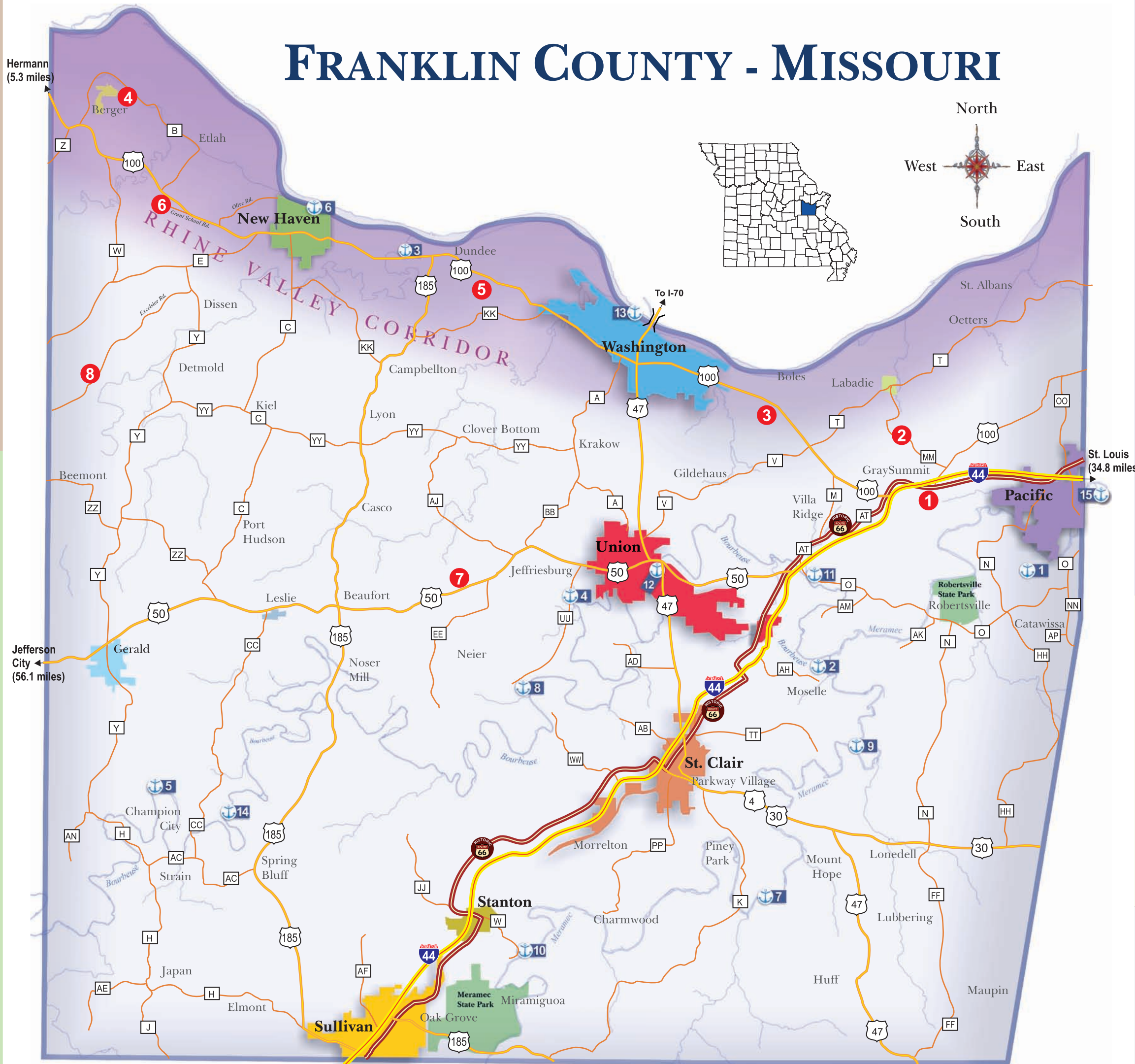
- Gerald** **City Park**  
**Legion Park**  
**Veteran's Memorial** (Hwy. 50)
- New Haven** **Levee Walk** (Riverfront, Downtown)  
**City Park** - Hwy. 100
- Pacific** **Liberty Field** - South 1st St.  
**Pacific City Park** - 700 West Congress  
**Blackburn Park** - North 2nd St. and West Walnut St.  
**Pacific Palisades** - Beach Rd./Riverside Dr.
- St. Clair** **Orchard Park** - Orchard Drive and the South Service Road of I-44  
**Evergreen Park** - Park St.  
**Main Street Park** - Main St. in the central business district
- Sullivan** **Sunny Jim Bottomly City Park** - Springfield and Fisher Dr.  
**City Lake Park** - Mattox Dr.  
**Bank Park** - Hughes Ford Rd.
- Union** **Union City Park** - Christina and Park Sts.  
**Union City Lake** - Clark Vitt Dr.  
**Clark Vitt Park** - Clark Vitt Dr. across from Lake Hoffert Park - Hwy. 50
- Washington** **Bernie E. Hillermann Park** - Grand Ave. and South Lakeshore Dr.  
**Jerry J. Jasper Lakeview Park** - Grand Ave.  
**Burger Park** - East Hwy. 100 and International Ave.  
**Washington City Park** - Second and High Sts.  
**Rennick Riverfront Park** - Elbert Dr. & Lafayette St.  
**Optimist Park** - East Ninth St. and Southbend Dr.  
**McLaughlin Park** - Fulton and East Fifth Sts.  
**Krog Park** - Hwy. 47 and East Fifth St.  
**Phoenix Park** - Hwy. 100 and Vernaci Dr.

- Meramec State Park**  
Meramec State Park is located 60 miles southwest of St. Louis off of Interstate 44 at the Sullivan/Hwy. 185 exit (east exit). Take Hwy. 185 south a few miles to the park entrance.
- Robertsville State Park**  
From eastbound I-44 take exit 247, at bottom of ramp take right onto Hwy. O, then 5.7miles. From westbound I-44 take exit 247, then immediate right onto Hwy. AT, then right onto Hwy. O, then 5.7 miles. 902 State Park Dr.

### FARMERS' MARKETS (Seasonal)

- Labadie** **Saturday**, 8 a.m. - 1 p.m.  
April - October  
Located on Front St.
- New Haven** **Thursday**, 4:00 p.m. - to dusk  
April - September  
Next to Levee Walk at the riverfront downtown. 573-237-5100
- St. Clair** **Saturday**, 8:00 a.m. - 1 p.m.  
May - October  
Rt 66 Medical Center, 855 North Commercial
- Sullivan** **Saturday**, 7:00 a.m. - 2:00 p.m.  
April - October  
Sullivan Fairgrounds, 1175 Mattox Dr.
- Union** **Saturday**, 6:00 a.m. - 11:00 a.m.  
April - October  
City Hall Parking Lot - 500 East Locust  
**Wednesday**, 3:00 p.m. - 6:00 p.m.  
May - October
- Washington** **Saturday**, 8:00 a.m. - 2:00 p.m.  
April - October  
**Wednesday**, 3:00 p.m. - 6:00 p.m.  
317 West Main St. 636-239-2715

# FRANKLIN COUNTY - MISSOURI



### 1 SHAW NATURE RESERVE

Hwy. 100 and I-44  
PO Box 38 · Gray Summit, MO 63039  
636-451-3512 · www.shawnature.org  
Tour 2400 acres of Ozark landscape; 14 miles of trails; expansive tall grass prairies; acres of woodlands and wildflower studded glades; 310 foot boardwalk through a 32 acre wetland; beautiful 5 acre wildflower garden and Meramec River, gravel bars, bluffs.

### 2 PURINA FARMS

300 Checkerboard Dr.  
Gray Summit, MO 63039  
314-982-3232 · www.purinafarms.com  
Purina Farms offers animal lovers a chance to meet barnyard animals and extraordinary dogs and cats. At the Visitor's Center, kids can play in the hayloft, take a tractor-drawn wagon ride and watch exciting canine performances, or they can witness prestigious dog and cat shows at the indoor Purina Event Center. Visit www.purinafarms.com or call 314-982-3232 for FREE reservations.

### 3 WOLF HOLLOW GOLF CLUB

4504 Hwy. 100  
Labadie, MO 63055  
636-390-8100 · www.wolfhollowgolf.com  
Set in the rolling hills of Franklin County, Wolf Hollow provides beautiful views and exciting golf. The mature wooded areas, lakes, and spring-fed creek create natural hazards and add to the character of this scenic course. Wolf Hollow plays from 4,913 to 6,803 yards.

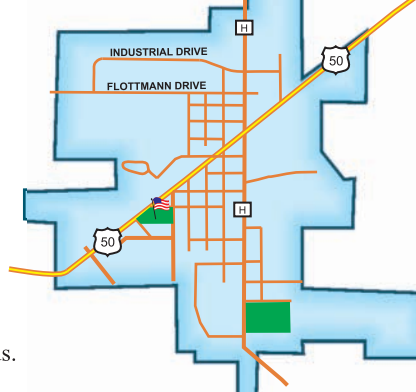
### 4 BIAS WINERY & GRUHLKE'S MICROBREWERY

PO Box 93 · 3166 Hwy. B  
Berger, MO 63014 · 573-834-5475  
www.biaswinery.com  
Enjoy delicious wines, microbrewed beers and the personal charm and friendliness of a family-owned business. Located atop the bluffs overlooking the Missouri River Bottom, we are the first in Missouri and second nationally to combine a Winery and a Microbrewery. See our website for additional details.

### 5 DUSTY ATTIC ANTIQUES

7458 Hwy. 100  
Washington, MO 63090  
(about 6 miles west on Hwy. 100)  
636-390-8484 · www.dustyatticantiques.net  
Find unusual pieces of furniture, unique harvest tables, armoires, sideboards, desks, glassware, crocks, and quilts, as well as a huge selection of vintage jewelry. Come see why Dusty Attic has been voted "#1 Antique Shop" 5 years running by the "Readers Poll" in the *Missourian*. Open Friday-Saturday 10-5, Sunday 12-5.

### GERALD



### 6 BOMMARITO ESTATE ALMOND TREE WINERY

3718 Grant School Rd.  
New Haven, MO 63068  
573-237-5158  
www.bommaritostatwinery.com

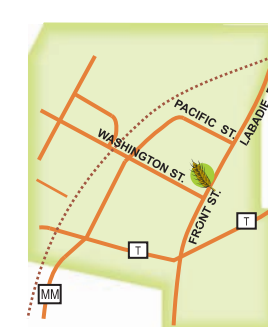
### 7 ST. JORDAN CREEK WINERY

2829 U.S. Hwy. 50  
Beaufort, MO 63013  
636-583-8380 · www.stjordancreek.com  
St. Jordan Creek Winery is on the road to the Lake of the Ozarks, halfway between Union and Beaufort on U.S. 50. Featuring vineyard views, locally made gifts, and Missouri wines made and sold only at the winery. This is a great place to visit.

### 8 FLAMINGO KEY BED & BREAKFAST

9420 Excelsior Rd.  
New Haven, MO 63068  
855-840-1444  
www.flamingokeybedandbreakfast.com  
Enjoy a pampered, peaceful, and secluded atmosphere in your very own Florida-style beach condo, featuring a double-jacuzzi in a room overlooking April Farms Pond. In addition to queen-size comfort, enjoy the Dish HD/TV, full kitchenette, full bath, full breakfast served, anytime espresso, and free shuttle.

### LABADIE



### SULLIVAN



### CHAMBERS OF COMMERCE

**Gerald Area Chamber of Commerce**  
432 West Fitzgerald Ave. · Gerald, MO 63037  
573-764-4627  
www.geraldmo.com

**Labadie Area Chamber of Commerce**  
P.O. Box 95 · Labadie, MO 63055  
636-742-3558  
www.labadiemochamberofcommerce.org

**New Haven Area Chamber of Commerce**  
P.O. Box 201 · New Haven, MO 63068  
573-237-3830  
www.newhavenmo.com

**Pacific Area Chamber of Commerce**  
333 Chamber Dr. · Pacific, MO 63069  
636-271-6639  
www.pacificchamber.com

**St. Clair Area Chamber of Commerce**  
920 Plaza Dr., Suite F · St. Clair MO 63077  
636-629-1889  
www.stclairmo.com

**Sullivan Area Chamber of Commerce**  
#2 West Springfield Rd. · Sullivan, MO 63080  
573-468-3314  
www.sullivanmo.com

**Union Area Chamber of Commerce**  
P.O. Box 168 · 103 S. Oak St.  
Union, MO 63084  
636-583-8979  
www.unionmochamber.org

**Washington Area Chamber of Commerce**  
323 West Main St. · Washington, MO 63090  
636-239-2715  
www.washmo.org

### VISITOR CENTERS

**New Haven Visitor's Center**  
Main and Miller Sts. (Downtown)  
New Haven, MO 63068  
573-237-3830  
www.newhavenmo.com/pages/visitor.htm

**Pacific Visitor's Center**  
115 E. Osage  
Pacific, MO 63069  
636-257-5652

**Washington Visitor's Center & Amtrak Station**  
301 West Front St.  
Washington, MO 63090  
1-888-7WASHMO · 636-239-7575  
www.washmo.org

### RIVER ACCESS

Owned/Operated by Missouri Dept. of Conservation - 573-468-3335 Unless otherwise indicated.

- Concrete Ramp ●
- Gravel or other ●

- 1 **Catawissa Conservation Area** (Meramec River) Hwy. N to Frisco Dr. - Not usable during low water.
- 2 **Chouteau Claim Access** (Meramec and Bourbeuse Rivers confluence) Hwy. AH to St. Mary's Rd.
- 3 **Colter's Landing Access** (Boeuf Creek to Missouri River) Hwy. 100, 7 mi. west of Washington
- 4 **Mayers Landing Access** (Bourbeuse River) 1 mi. west of Union on Hwy. 50, to Hwy. UU
- 5 **Mill Rock Access** (Bourbeuse River) Hwy. H to Mill Rock Rd., 3 mi.
- 6 **New Haven Access** (Missouri River) City owned 573-237-2349. Miller St. to downtown
- 7 **Redhorse Access** (Meramec River) Hwy K to Old Hwy. K to Project Rd. then .75 mi.
- 8 **Reiker Ford Access** (Bourbeuse River) Hwy. UU to Snake Hill Rd., east on Reiker Ford Rd.
- 9 **River Round Conservation Area** (Meramec River) Hwy. TT to Mill Hill Rd east, north on Old Cove, then east on River Round.
- 10 **Sand Ford Access** (Meramec River) Route W
- 11 **Dr. Henry A. and Amalia Uhlemeyer Access** (Bourbeuse River) Hwy. O south and then right.
- 12 **Union Access** - (Bourbeuse River) Near Hwy. 50 and Hwy. 47. Exit by QuickTrip.
- 13 **Washington City Access** - (Missouri River) City owned 636-390-1080 - Downtown Riverfront
- 14 **Wenkel Ford Access** - (Bourbeuse River) North on Hwy. 185, then 4 miles on Wenkel Ford.
- 15 **Pacific Palisades Conservation Area** - (Meramec River) E. Osage, right at Lost Hill Ln., right at Franklin.